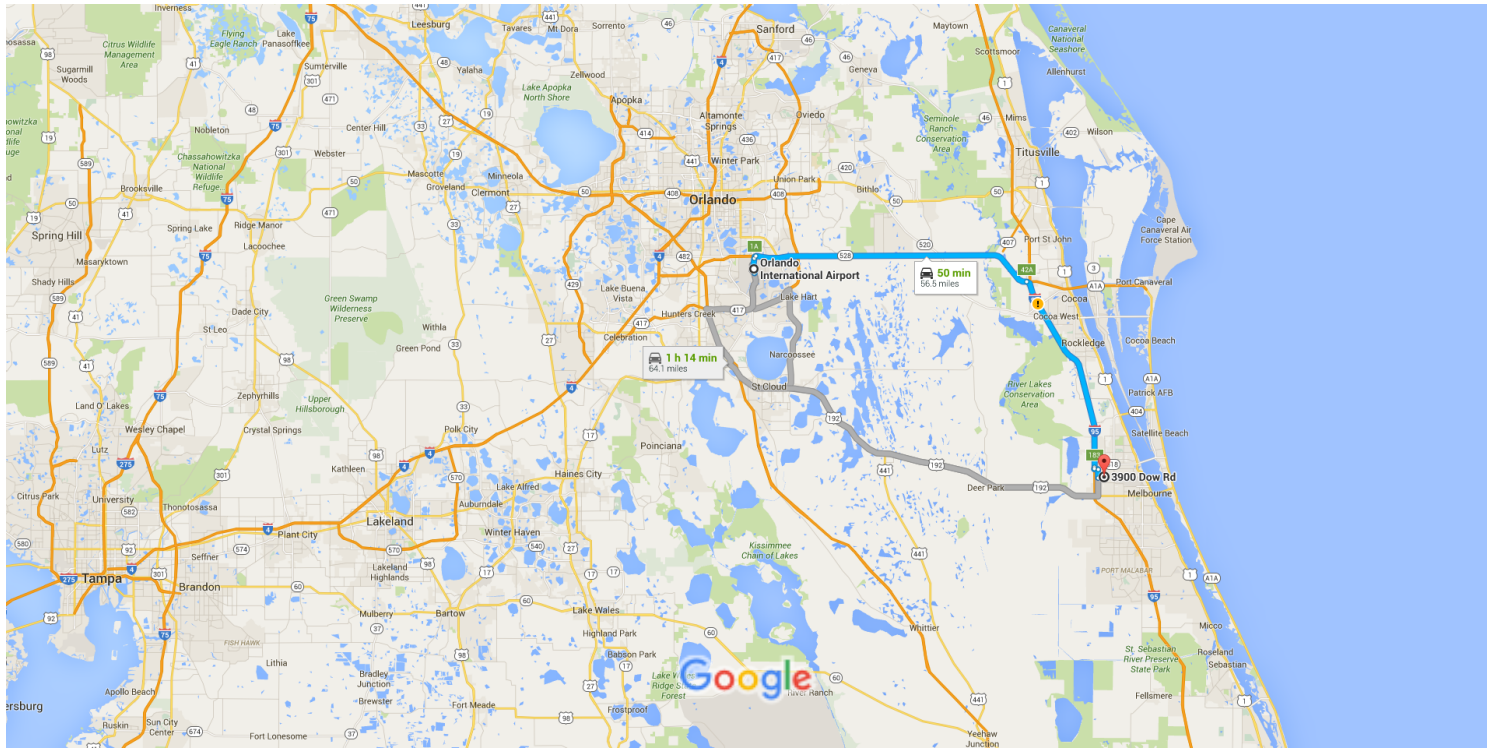




Orlando International Airport to 3900 Dow Rd, Drive 56.5 miles, 50 min Melbourne, FL 32934





Map data ©2016 Google, INEGI 5 mi






Orlando International Airport

1 Jeff Fuqua Boulevard, Orlando, FL 32827




Get on FL-528 E

-
- 3 min (2.0 mi)
1.  Head north on S Access Rd/Jeff Fuqua Blvd
 -  Continue to follow Jeff Fuqua Blvd
-
- 1.7 mi
2.  Use the right lane to merge onto FL-528 E via the ramp to Cocoa/Kennedy Space Center/Florida 417 Toll/Sanford Ucf/Port Canaveral
-
- 0.3 mi

Follow FL-528 E and I-95 S to Brevard County. Take exit 183 from I-95 S

-
- 44 min (52.4 mi)
3.  Merge onto FL-528 E
 -  Partial toll road
-
- 30.3 mi
4.  Take exit 42A to merge onto I-95 S toward Miami
 -  Partial toll road
-
- 21.9 mi
5.  Take exit 183 for Eau Gallie Blvd toward FL-518/Melbourne/Indian Harbour Beach
-
- 0.2 mi

Take N John Rodes Blvd to Dow Rd

-
- 5 min (2.0 mi)
6.  Use any lane to turn left onto FL-518 E/W Eau Gallie Blvd (signs for Dog Track/Melbourne/Beaches)
-
- 0.4 mi
7.  Turn right onto N John Rodes Blvd
-
- 0.9 mi
8.  Turn left onto Dow Rd
-
- 0.7 mi

3900 Dow Rd

Melbourne, FL 32934

These directions are for planning purposes only. You may find that construction projects, traffic, weather, or other events may cause conditions to differ from the map results, and you should plan your route accordingly. You must obey all signs or notices regarding your route.