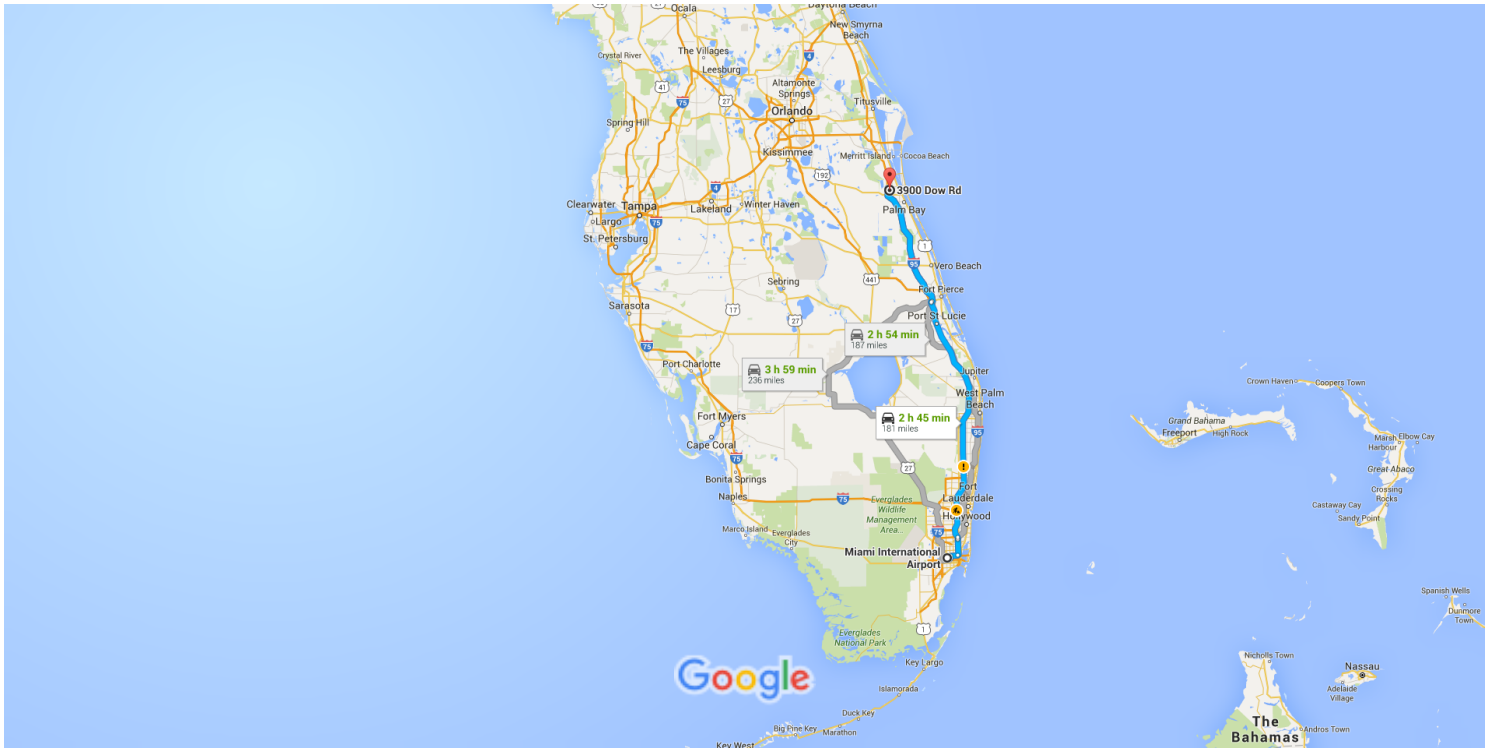




# Miami International Airport to 3900 Dow Rd, Melbourne, FL 32934

Drive 181 miles, 2 h 45 min



# Miami International Airport

2100 NW 42nd Ave, Miami, FL 33126

Get on FL-112 E in Hialeah from Miad Cir and Exit 2



8 min (2.6 mi)

- ↑ 1. Head northwest toward Miad Cir  
69 ft
- ↶ 2. Use the left lane to turn slightly left onto Miad Cir  
482 ft
- ↶ 3. Keep left to stay on Miad Cir  
0.7 mi
- ↑ 4. Continue straight onto NW 21st St  
0.3 mi
- ↷ 5. Keep right to continue toward Exit 3  
371 ft
- ↷ 6. Keep left at the fork to continue on Exit 3, follow signs for Florida 953 N/Le Jeune Rd  
0.2 mi
- ↷ 7. Keep left at the fork to continue on Exit 2, follow signs for FL-112 E/I-95/Miami Beach  
⚠ Toll road  
1.2 mi



Follow Florida's Turnpike and I-95 N to FL-518 E/W Eau Gallie Blvd in Brevard County. Take exit 183 from I-95 N

2 h 32 min (177 mi)


- ↑ 8. Continue onto FL-112 E  
⚠ Toll road  
2.9 mi
- ↷ 9. Use the 2nd from the left lane to take the I-95 S exit toward Downtown  
⚠ Toll road  
0.2 mi
- ↷ 10. Keep left at the fork, follow signs for I-95 N/Ft Lauderdale and merge onto I-95 Express  
⚠ Toll road  
7.1 mi
- ↷ 11. Take the exit toward Florida Turnpike/Florida 826  
85 ft
- ⤴ 12. Merge onto I-95 N  
0.5 mi
- ↷ 13. Use the left 2 lanes to take exit 12A for Florida 826 W/Florida's Turnpike  
0.8 mi
- ↷ 14. Keep left at the fork, follow signs for Turnpike and merge onto Florida's Turnpike  
⚠ Toll road  
109 mi

-  15. Take exit 152 for FL-70 toward Ft Pierce/Okeechobee  
 Toll road  


---

 0.5 mi
-  16. Turn right onto FL-70/Okeechobee Rd (signs for I-95/Ft Pierca)  
 Partial toll road  

---

 0.4 mi
-  17. Use the right lane to take the ramp onto I-95 N  


---

 55.1 mi
-  18. Take exit 183 for FL-518 toward Melbourne/Indian Harbour Beach  


---

 0.2 mi


#### Take N John Rodes Blvd to Dow Rd

-  19. Turn right onto FL-518 E/W Eau Gallie Blvd (signs for Dog Track/Melbourne/Beaches)  

---

 4 min (1.9 mi)  
0.3 mi
-  20. Turn right onto N John Rodes Blvd  

---

 0.9 mi
-  21. Turn left onto Dow Rd  

---

 0.7 mi

## 3900 Dow Rd

Melbourne, FL 32934

These directions are for planning purposes only. You may find that construction projects, traffic, weather, or other events may cause conditions to differ from the map results, and you should plan your route accordingly. You must obey all signs or notices regarding your route.

Google Maps